

NOTICE!!

These documents have been scanned!

Do not place un-scanned documents beneath this notice!

Do not remove this notice from this file!

GPO Jacket No. 560-102
Print Order 61540
Rise Business Services, LLC
Job=AZ15 5/17/2019



Box Number= AZ15062



Claim Begin-End: AMC403393-AMC403393

1 Initial Receipt



AZ15062-1

AMC403393-AMC404905

United States Department of the Interior
 Bureau of Land Management
 LANDS/RECREATION & PLANNING
 ONE N CENTRAL AVE
 PHOENIX, AZ 85004 -2203
 Phone:

Receipt

No:

2252074

Transaction #: 2323264		ENTERED INTO COMPUTER	
Date of Transaction: 11/26/2010		11-30-10 cm	
CUSTOMER:			
TONOGOLD RESOURCES INC 5666 LA JOLLA BLVD STE 315 LA JOLLA, CA 92037-7523 US			

LINE #	QTY	DESCRIPTION	REMARKS	UNIT PRICE	TOTAL
1	1.00	LOCATABLE MINERALS / MINING CLAIMS- NEW, UNADJUD, ONE OR MORE AUTH NOS / NEW MINING CLAIM PROCESSING FEE \$15 CASES: AMC403393/\$15.00		- n/a -	15.00
2	1.00	LOCATABLE MINERALS / MINING CLAIMS- NEW, UNADJUD, ONE OR MORE AUTH NOS / NEW MINING CLAIM MAINT FEE \$140 CASES: AMC403393/\$140.00		- n/a -	140.00
3	1.00	LOCATABLE MINERALS / MINING CLAIMS- NEW, UNADJUD, ONE OR MORE AUTH NOS / NEW MINING CLAIM LOCATION FEE \$34 CASES: AMC403393/\$34.00		- n/a -	34.00
TOTAL:					\$189.00

PAYMENT INFORMATION			
1	AMOUNT:	189.00	POSTMARKED: N/A
	TYPE:	CHECK	RECEIVED: 11/26/2010
	CHECK NO:	100030381	
	NAME:	TONOGOLD RESOURCES INC 5666 LA JOLLA BLVD STE 315 LA JOLLA CA 92037-7523 US	

REMARKS

This receipt was generated by the automated BLM Collections and Billing System and is a paper representation of a portion of the official electronic record contained therein.

NOTICE!!

These documents have been scanned!

Do not place un-scanned documents beneath this notice!

Do not remove this notice from this file!

GPO Jacket No. 560-102
Print Order 61540
Rise Business Services, LLC
Job=AZ15 5/17/2019



Box Number= AZ15062



Claim Begin-End: AMC403393-AMC403393

2 Correspondence



AZ15062-1

AMC403393-AMC404905

**NO
DOCUMENTS
FOUND**

NO DOCUMENTS FOUND
NO DOCUMENTS FOUND

NOTICE!!

These documents have been scanned!

Do not place un-scanned documents beneath this notice!

Do not remove this notice from this file!

GPO Jacket No. 560-102
Print Order 61540
Rise Business Services, LLC
Job=AZ15 5/17/2019



Box Number= AZ15062



Claim Begin-End: AMC403393-AMC403393

3 Transfers



AZ15062-1

AMC403393-AMC404905

Document prepared by:
Tonogold Resources, Inc.
5666 La Jolla Blvd. #315
La Jolla, CA 92037



Mail this deed and tax statements to:
Coors Mining Company LLC
989 S. Main Street, Ste. A #450
Cottonwood, AZ 86326-4602

Amc 403063
Amc 403393
Amc 397962
Amc 398242
Amc 416218

QUITCLAIM DEED

THIS QUITCLAIM DEED, Executed this 24th day of May, 2013, by the Grantor(s),

Tonogold Resources, Inc.
5666 La Jolla Blvd. #315
La Jolla, CA 92037

to the Grantee(s),

Coors Mining Company LLC
989 S. Main Street, Ste. A #450
Cottonwood, AZ 86326-4602

WITNESSETH, that the said Grantor, for \$20,000 and a 3% gross production royalty capped at \$50,000, the receipt whereof is hereby acknowledged, does hereby remise, release and quitclaim unto the said Grantee forever, all the right, title, interest and claim which the said Grantor has in and to the following described mining claims thereto in Yavapai County, State of Arizona – legally described as follows:

Please see Exhibit A (attached).

**NO TRANSFER FEE NECESSARY
EXEMPT UNDER ARS 11-1134**

AC

PHOENIX, ARIZONA
2013 AUG -5 P 2:44
RECEIVED
CLERK AZ STATE OFFICE

ENTERED
AUG 26 2013
BY: AT

Commonly known as: the Coors Mine and associated mining claims.

AMC Numbers: 403063-403085, 403393, 397962, 398242-398246, 416218, 416219

IN WITNESS WHEREOF, the said Grantor has signed and sealed these presents the day and year first above written.

Signed, sealed and delivered in presence of:

Signature: [Handwritten Signature]

Name: Jeffrey J. Janda
Capacity: Chairman, Tonogold Resources, Inc.

STATE OF California }
COUNTY OF San Diego }

I, Anita Wood a notary public in and for said state, do hereby certify that

Jeffrey J. Janda

whose identify was proved to me on the basis of satisfactory evidence to be the person whose name is subscribed to this document, and who acknowledged that he signed the above/attached document.

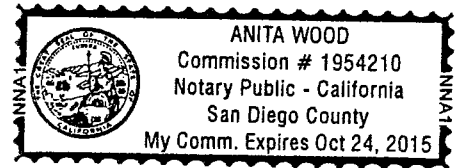
Given under my hand this 24 day of May, 20 13

My commission expires: October 24, 2015

Notary Public: Anita Wood

Print Name: Anita Wood

(seal)



NOTARY PUBLIC
SAN DIEGO COUNTY
OFFICE
2013 MAY - 5 P 2 43
ANITA WOOD

EXHIBIT A

**To Quitclaim Deed dated May 24, 2013
Between Tonogold Resources, Inc. (Grantor) and
Coors Mining Company, LLC. (Grantee)**

LINE NO.	AMC NUMBER	CLAIM NAME	COUNTY RECORDER DATA	TWP	RNG	SEC
1.	403063	CRS 1	B-4774 P-299	14N	10W	34
2.	403064	CRS 2	B-4774 P-300	14N	10W	34
3.	403065	CRS 3	B-4774 P-301	14N	10W	34
4.	403066	CRS 4	B-4774 P-302	14N	10W	34
5.	403067	CRS 5	B-4774 P-303	14N	10W	34
6.	403068	CRS 6	B-4774 P-304	14N	10W	34
7.	403069	CRS 7	B-4774 P-305	14N	10W	34
8.	403070	CRS 8	B-4774 P-306	14N	10W	34
9.	403071	CRS 9	B-4774 P-307	14N	10W	34
10.	403072	CRS 10	B-4774 P-308	14N	10W	34
11.	403073	CRS 11	B-4774 P-309	14N	10W	34
12.	403074	CRS 12	B-4774 P-310	14N	10W	34
13.	403075	CRS 13	B-4774 P-311	14N	10W	34
14.	403076	CRS 14	B-4774 P-312	14N	10W	34
15.	403077	CRS 15	B-4774 P-313	14N	10W	27
16.	403078	CRS 16	B-4774 P-314	14N	10W	27
17.	403079	CRS 17	B-4774 P-315	14N	10W	27
18.	403080	CRS 18	B-4774 P-316	14N	10W	27
19.	403081	PACK RAT 1	B-4774 P-317	14N	10W	32
20.	403082	PACK RAT 2	B-4774 P-318	14N	10W	32
21.	403083	PACK RAT 3	B-4774 P-319	14N	10W	32
22.	403084	PACK RAT 4	B-4774 P-320	14N	10W	32
23.	403085	PACK RAT 5	B-4774 P-321	14N	10W	32
24.	403393	GOLDEN FROG	B-4778 P-247	13N	10W	11
25.	397962	COORS	B-4699 P-560	14N	10W	27
26.	398242	DESERT RAT	B-4705 P-665	14N	10W	32
27.	398243	GOLDEN EAGLE	B-4705 P-666	13N	9W	7
28.	398244	GOLDEN KEYS	B-4705 P-668	13N	10W	22
29.	398245	PACK RAT	B-4705 P-667	14N	10W	32
30.	398246	SILVER CLOUD	B-4705 P-664	14N	10W	27
31.	416218	GOLD STONE	B-4881 P-422	T13N	9W	31
32.	416219	GOLD STONE II	B-4884 P-868	T13N	9W	31

NO. OF CLAIMS 32
 AMOUNT \$320.00
 RECEIPT NO. 2847359
 INIT. ERG

CHK 3275 **BLM-ASO**

ENTERED IN COMPUTER
 RE 8-19-13

PHOENIX, ARIZONA
 2013 AUG - 5 P 2:43
 RECEIVED

EXHIBIT A

LINE NO.	AMC NUMBER	CLAIM NAME	COUNTY RECORDER DATA	TWP	RNG	SEC
1.	403063	CRS 1	B-4774 P-299	14N	10W	34
2.	403064	CRS 2	B-4774 P-300	14N	10W	34
3.	403065	CRS 3	B-4774 P-301	14N	10W	34
4.	403066	CRS 4	B-4774 P-302	14N	10W	34
5.	403067	CRS 5	B-4774 P-303	14N	10W	34
6.	403068	CRS 6	B-4774 P-304	14N	10W	34
7.	403069	CRS 7	B-4774 P-305	14N	10W	34
8.	403070	CRS 8	B-4774 P-306	14N	10W	34
9.	403071	CRS 9	B-4774 P-307	14N	10W	34
10.	403072	CRS 10	B-4774 P-308	14N	10W	34
11.	403073	CRS 11	B-4774 P-309	14N	10W	34
12.	403074	CRS 12	B-4774 P-310	14N	10W	34
13.	403075	CRS 13	B-4774 P-311	14N	10W	34
14.	403076	CRS 14	B-4774 P-312	14N	10W	34
15.	403077	CRS 15	B-4774 P-313	14N	10W	27
16.	403078	CRS 16	B-4774 P-314	14N	10W	27
17.	403079	CRS 17	B-4774 P-315	14N	10W	27
18.	403080	CRS 18	B-4774 P-316	14N	10W	27
19.	403081	PACK RAT 1	B-4774 P-317	14N	10W	32
20.	403082	PACK RAT 2	B-4774 P-318	14N	10W	32
21.	403083	PACK RAT 3	B-4774 P-319	14N	10W	32
22.	403084	PACK RAT 4	B-4774 P-320	14N	10W	32
23.	403085	PACK RAT 5	B-4774 P-321	14N	10W	32
24.	403393	GOLDEN FROG	B-4778 P-247	13N	10W	11
25.	397962	COORS	B-4699 P-560	14N	10W	27
26.	398242	DESERT RAT	B-4705 P-665	14N	10W	32
27.	398243	GOLDEN EAGLE	B-4705 P-666	13N	9W	7
28.	398244	GOLDEN KEYS	B-4705 P-668	13N	10W	22
29.	398245	PACK RAT	B-4705 P-667	14N	10W	32
30.	398246	SILVER CLOUD	B-4705 P-664	14N	10W	27
31.	416218	GOLD STONE	B-4881 P-422	T13N	9W	31
32.	416219	GOLD STONE II	B-4884 P-868	T13N	9W	31

NO. OF CLAIMS 32 MAINT
 AMOUNT 4480.⁰⁰
 RECEIPT NO. 2847359
 INIT. 28G

CHK 3275 **BLM-ASO**

PHOENIX, ARIZONA

2013 AUG - 5 P 3: 06

BLM FIELD OFFICE

United States Department of the Interior
Bureau of Land Management
 LANDS/RECREATION & PLANNING
 ONE N CENTRAL AVE
 PHOENIX, AZ 85004 -2203
 Phone: 602-417-9200

Receipt

No: 2847359

Transaction #: 2933036	
Date of Transaction: 08/05/2013	
CUSTOMER:	
COORS MINING CO LLC 989 S MAIN ST STE A450 COTTONWOOD, AZ 86326-4601 US	

LINE #	QTY	DESCRIPTION	REMARKS	UNIT PRICE	TOTAL
1	1.00	LOCATABLE MINERALS / MINING CLAIMS- NOT NEW-UNADJUD, ONE AUTH NO. ONLY / MINING CLAIM MONEY RECEIVED CASES: AMC403063/\$4800.00	TRF (32) 2014 MAINT	- n/a -	4800.00
TOTAL:					\$4,800.00

PAYMENT INFORMATION					
1	AMOUNT:	4800.00	POSTMARKED:	N/A	
	TYPE:	CHECK	RECEIVED:	08/05/2013	
	CHECK NO:	3275			
	NAME:	COORS MINING CO LLC 989 S MAIN ST STE A450 COTTONWOOD AZ 86326-4601 US			

REMARKS

This receipt was generated by the automated BLM Collections and Billing System and is a paper representation of a portion of the official electronic record contained therein.

*32 Maint Fees entered
RE 8-19-13*

February 1st, 2019

403393

403063

398242

397962


Bureau of Land Management
1 North Central Suite 800
Phoenix, AZ 85004

Dear Sir or Madam,

Please update your records to reflect a new mailing address for Coors Mining Company, LLC and the thirty (30) associated mining claims listed below.

Thank you.

Sincerely,



Delmar L. Reed
Secretary/Treasurer
Coors Mining Company, LLC
623.521.4938

RECEIVED
BLM AZ STATE OFFICE
2019 FEB -6 P 1:52
PHOENIX, ARIZONA

Old Address:

Coors Mining Company, LLC
989 South Main Street
Suite A, PMB 450
Cottonwood, AZ 86326

New Address:

Coors Mining Company, LLC
39506 North Daisy Mountain Drive
Suite 122-249
Anthem, AZ 85086

AMC403393
AMC398244
AMC398243
AMC398242
AMC398245
AMC403081
AMC403082
AMC403083
AMC403084
AMC403085
AMC403063
AMC403064
AMC403065
AMC403066
AMC403067

AMC403068
AMC403069
AMC403070
AMC403071
AMC403072
AMC403073
AMC403074
AMC403075
AMC403076
AMC403077
AMC403078
AMC403079
AMC403080
AMC397962
AMC398246

Coors Mining Company, LLC
39506 N. Daisy Mountain Drive
Suite 122-249
Anthem, AZ 85086

PHOENIX, AZ 85004
FEB 06 2019 PM 11:11



Bureau of Land Management
1 North Central Suite 800
Phoenix, AZ 85004

RECEIVED
BLM AZ STATE OFFICE
2019 FEB -6 P 1:52
PHOENIX, ARIZONA

85004-442700



Coors Mining Company, LLC
39506 N. Daisy Mountain Drive
Suite 122-249
Anthem, AZ 85086

PHOENIX, AZ 85004
FEB 6 2019



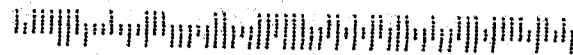
Bureau of Land Management
1 North Central Suite 800
Phoenix, AZ 85004

PHOENIX, ARIZONA

2019 FEB - 6 P 1:52

RECEIVED
BLM AZ STATE OFFICE

85004-442700



NOTICE!!

These documents have been scanned!

Do not place un-scanned documents beneath this notice!

Do not remove this notice from this file!

GPO Jacket No. 560-102
Print Order 61540
Rise Business Services, LLC
Job=AZ15 5/17/2019



Box Number= AZ15062



Claim Begin-End: AMC403393-AMC403393

4 Miscellaneous



AZ15062-1

AMC403393-AMC404905

**NO
DOCUMENTS
FOUND**

NO DOCUMENTS FOUND
NO DOCUMENTS FOUND

NOTICE!!

These documents have been scanned!

Do not place un-scanned documents beneath this notice!

Do not remove this notice from this file!

GPO Jacket No. 560-102
Print Order 61540
Rise Business Services, LLC
Job=AZ15 5/17/2019



Box Number= AZ15062



Claim Begin-End: AMC403393-AMC403393

5 Annual Filings



AZ15062-1

AMC403393-AMC404905

DEPARTMENT OF THE INTERIOR
BUREAU OF LAND MANAGEMENT
MINING CLAIMS

Run Date/Time: 9/11/2018

MC Maintenance Fees Paid Through the BLM Pay Portal
(by Date Paid)

Page 588 Of 723

CBS Receipt: 4251034

Printed For Lead File # AMC403393

Agency Tracking ID: 1535675729

Assessment Year: 2019

Number of BLM Serial Nr: 30

Paid On: 8/31/2018

Total Amount Paid: \$4,650.00

Claim Name	BLM Serial No	Lead File No	Amount Paid
COORS	AMC397962	AMC397962	\$155.00
DESERT RAT	AMC398242	AMC398242	\$155.00
GOLDEN EAGLE	AMC398243	AMC398242	\$155.00
GOLDEN KEYS	AMC398244	AMC398242	\$155.00
PACK RAT	AMC398245	AMC398242	\$155.00
SILVER CLOUD	AMC398246	AMC398242	\$155.00
CRS 1	AMC403063	AMC403063	\$155.00
CRS 2	AMC403064	AMC403063	\$155.00
CRS 3	AMC403065	AMC403063	\$155.00
CRS 4	AMC403066	AMC403063	\$155.00
CRS 5	AMC403067	AMC403063	\$155.00
CRS 6	AMC403068	AMC403063	\$155.00
CRS 7	AMC403069	AMC403063	\$155.00
CRS 8	AMC403070	AMC403063	\$155.00
CRS 9	AMC403071	AMC403063	\$155.00
CRS 10	AMC403072	AMC403063	\$155.00
CRS 11	AMC403073	AMC403063	\$155.00
CRS 12	AMC403074	AMC403063	\$155.00
CRS 13	AMC403075	AMC403063	\$155.00
CRS 14	AMC403076	AMC403063	\$155.00
CRS 15	AMC403077	AMC403063	\$155.00
CRS 16	AMC403078	AMC403063	\$155.00
CRS 17	AMC403079	AMC403063	\$155.00
CRS 18	AMC403080	AMC403063	\$155.00

NO WARRANTY IS MADE BY BLM FOR USE OF THE DATA FOR PURPOSES NOT INTENDED BY BLM

DEPARTMENT OF THE INTERIOR
BUREAU OF LAND MANAGEMENT
MINING CLAIMS

Run Date/Time: 9/11/2018

MC Maintenance Fees Paid Through the BLM Pay Portal
(by Date Paid)

Page 589 Of 723

PACK RAT 1	AMC403081	AMC403063	\$155.00
PACK RAT 2	AMC403082	AMC403063	\$155.00
PACK RAT 3	AMC403083	AMC403063	\$155.00
PACK RAT 4	AMC403084	AMC403063	\$155.00
PACK RAT 5	AMC403085	AMC403063	\$155.00
GOLDEN FROG	AMC403393	AMC403393	\$155.00

United States Department of the Interior

Bureau of Land Management
 BUSINESS & SUPPORT SVCS DIV
 ONE N CENTRAL AVE SUITE 800
 PHOENIX, AZ 85004 -4427
 Phone: 602-417-9200

Receipt

No: 4251034

Transaction #: 4366542	
Date of Transaction: 08/30/2018	
CUSTOMER:	
DELMAR REED PO BOX 87235 PHOENIX, AZ 85080 US	

LINE #	QTY	DESCRIPTION	REMARKS	UNIT PRICE	TOTAL
1	1.00	LOCATABLE MINERALS / MINING CLAIMS-NOT NEW-UNADJUD, ONE AUTH NO. ONLY / MINING CLAIM MONEY RECEIVED CASES: AMC397962/\$4650.00		- n/a -	4650.00
TOTAL:					\$4,650.00

PAYMENT INFORMATION			
NOTE: Items will appear on credit card statement as "BLM O Mining Claim".			
1	AMOUNT:	4650.00	POSTMARKED: N/A
	TYPE:	CREDIT CARD	RECEIVED: 08/30/2018
	NAME:	DELMAR REED PO BOX 87235 PHOENIX AZ 85080 US	
	CARD NO:	XXXXXXXXXXXX6059	AUTH CODE: 910373
	NAME ON CARD:	DELMAR REED	
	SIGNATURE:		

REMARKS

This receipt was generated by the automated BLM Collections and Billing System and is a paper representation of a portion of the official electronic record contained therein.

Run Date: 09/05/17

Run Time: 02:33 PM

**DEPARTMENT OF THE INTERIOR
BUREAU OF LAND MANAGEMENT
MINING CLAIMS**

MC Maintenance Fees Paid Through the BLM Pay Portal

CBS Receipt: 3966694

Printed For Lead File # AMC403393

Agency Tracking ID: 1504066961

Assessment Year: 2018

Number of BLM Serial Nr: 31

Paid On: 08/29/2017

Total Amount Paid: \$4,805.00

Claim Name	BLM Serial No	Lead File No	Amount Paid
COORS	AMC397962	AMC397962	\$155.00
DESERT RAT	AMC398242	AMC398242	\$155.00
GOLDEN EAGLE	AMC398243	AMC398242	\$155.00
GOLDEN KEYS	AMC398244	AMC398242	\$155.00
PACK RAT	AMC398245	AMC398242	\$155.00
SILVER CLOUD	AMC398246	AMC398242	\$155.00
CRS 1	AMC403063	AMC403063	\$155.00
CRS 2	AMC403064	AMC403063	\$155.00
CRS 3	AMC403065	AMC403063	\$155.00
CRS 4	AMC403066	AMC403063	\$155.00
CRS 5	AMC403067	AMC403063	\$155.00
CRS 6	AMC403068	AMC403063	\$155.00
CRS 7	AMC403069	AMC403063	\$155.00
CRS 8	AMC403070	AMC403063	\$155.00
CRS 9	AMC403071	AMC403063	\$155.00
CRS 10	AMC403072	AMC403063	\$155.00
CRS 11	AMC403073	AMC403063	\$155.00
CRS 12	AMC403074	AMC403063	\$155.00
CRS 13	AMC403075	AMC403063	\$155.00
CRS 14	AMC403076	AMC403063	\$155.00
CRS 15	AMC403077	AMC403063	\$155.00
CRS 16	AMC403078	AMC403063	\$155.00
CRS 17	AMC403079	AMC403063	\$155.00
CRS 18	AMC403080	AMC403063	\$155.00
PACK RAT 1	AMC403081	AMC403063	\$155.00
PACK RAT 2	AMC403082	AMC403063	\$155.00
PACK RAT 3	AMC403083	AMC403063	\$155.00
PACK RAT 4	AMC403084	AMC403063	\$155.00
PACK RAT 5	AMC403085	AMC403063	\$155.00
GOLDEN FROG	AMC403393	AMC403393	\$155.00
GOLD STRIKE	AMC427391	AMC427391	\$155.00

NO WARRANTY IS MADE BY BLM FOR USE OF THE DATA FOR PURPOSES NOT INTENDED BY BLM

**DEPARTMENT OF THE INTERIOR
BUREAU OF LAND MANAGEMENT
MINING CLAIMS**

MC Maintenance Fees Paid Through the BLM Pay Portal

CBS Receipt: 3649243Printed For Lead File # **AMC403393**

Agency Tracking ID: 1472666618

Number of BLM Serial Nr: 31

Assessment Year: 2017

Paid On: 08/31/2016

Total Amount Paid: \$4,805.00

Claim Name	BLM Serial No	Lead File No	Amount Paid
COORS	AMC397962	AMC397962	\$155.00
DESERT RAT	AMC398242	AMC398242	\$155.00
GOLDEN EAGLE	AMC398243	AMC398242	\$155.00
GOLDEN KEYS	AMC398244	AMC398242	\$155.00
PACK RAT	AMC398245	AMC398242	\$155.00
SILVER CLOUD	AMC398246	AMC398242	\$155.00
CRS 1	AMC403063	AMC403063	\$155.00
CRS 2	AMC403064	AMC403063	\$155.00
CRS 3	AMC403065	AMC403063	\$155.00
CRS 4	AMC403066	AMC403063	\$155.00
CRS 5	AMC403067	AMC403063	\$155.00
CRS 6	AMC403068	AMC403063	\$155.00
CRS 7	AMC403069	AMC403063	\$155.00
CRS 8	AMC403070	AMC403063	\$155.00
CRS 9	AMC403071	AMC403063	\$155.00
CRS 10	AMC403072	AMC403063	\$155.00
CRS 11	AMC403073	AMC403063	\$155.00
CRS 12	AMC403074	AMC403063	\$155.00
CRS 13	AMC403075	AMC403063	\$155.00
CRS 14	AMC403076	AMC403063	\$155.00
CRS 15	AMC403077	AMC403063	\$155.00
CRS 16	AMC403078	AMC403063	\$155.00
CRS 17	AMC403079	AMC403063	\$155.00
CRS 18	AMC403080	AMC403063	\$155.00
PACK RAT 1	AMC403081	AMC403063	\$155.00
PACK RAT 2	AMC403082	AMC403063	\$155.00
PACK RAT 3	AMC403083	AMC403063	\$155.00
PACK RAT 4	AMC403084	AMC403063	\$155.00
PACK RAT 5	AMC403085	AMC403063	\$155.00
GOLDEN FROG	AMC403393	AMC403393	\$155.00
GOLD STRIKE	AMC427391	AMC427391	\$155.00

United States Department of the Interior
Bureau of Land Management
 BUSINESS & SUPPORT SVCS DIV
 ONE N CENTRAL AVE SUITE 800
 PHOENIX, AZ 85004 -4427
 Phone: (602) 417-9200

Receipt

No: 3649243

Transaction #: 3753243	
Date of Transaction: 08/31/2016	
CUSTOMER:	
COORS MINING COMPANY, LLC 989 SOUTH MAIN STREET COTTONWOOD, AZ 86326 US	

LINE #	QTY	DESCRIPTION	REMARKS	UNIT PRICE	TOTAL
1	1.00	LOCATABLE MINERALS / MINING CLAIMS- NOT NEW-UNADJUD, ONE AUTH NO. ONLY / MINING CLAIM MONEY RECEIVED CASES: AMC403067/\$4805.00		- n/a -	4805.00
TOTAL:					\$4,805.00

PAYMENT INFORMATION			
NOTE: Items will appear on credit card statement as "BLM O Mining Claim".			
1	AMOUNT:	4805.00	POSTMARKED: N/A
	TYPE:	CREDIT CARD	RECEIVED: 08/31/2016
	NAME:	COORS MINING COMPANY, LLC 989 SOUTH MAIN STREET COTTONWOOD AZ 86326 US	
	CARD NO:	XXXXXXXXXXXX9881	AUTH CODE: 988487
	NAME ON CARD:	COORS MINING COMPANY, LLC	
	EXPIRES:	03/2020	
	SIGNATURE:		

REMARKS

This receipt was generated by the automated BLM Collections and Billing System and is a paper representation of a portion of the official electronic record contained therein.

Run Date: 09/08/15

Run Time: 09:20 AM

**DEPARTMENT OF THE INTERIOR
BUREAU OF LAND MANAGEMENT
MINING CLAIMS**

MC Maintenance Fees Paid Through the BLM Pay Portal

CBS Receipt: 3377911

Printed For Lead File # AMC403393

Agency Tracking ID: 1440613507

Assessment Year: 2016

Number of BLM Serial Nr: 32

Paid On: 08/26/2015

Total Amount Paid: \$4,960.00

Claim Name	BLM Serial No	Lead File No	Amount Paid
COORS	AMC397962	AMC397962	\$155.00
DESERT RAT	AMC398242	AMC398242	\$155.00
GOLDEN EAGLE	AMC398243	AMC398242	\$155.00
GOLDEN KEYS	AMC398244	AMC398242	\$155.00
PACK RAT	AMC398245	AMC398242	\$155.00
SILVER CLOUD	AMC398246	AMC398242	\$155.00
CRS 1	AMC403063	AMC403063	\$155.00
CRS 2	AMC403064	AMC403063	\$155.00
CRS 3	AMC403065	AMC403063	\$155.00
CRS 4	AMC403066	AMC403063	\$155.00
CRS 5	AMC403067	AMC403063	\$155.00
CRS 6	AMC403068	AMC403063	\$155.00
CRS 7	AMC403069	AMC403063	\$155.00
CRS 8	AMC403070	AMC403063	\$155.00
CRS 9	AMC403071	AMC403063	\$155.00
CRS 10	AMC403072	AMC403063	\$155.00
CRS 11	AMC403073	AMC403063	\$155.00
CRS 12	AMC403074	AMC403063	\$155.00
CRS 13	AMC403075	AMC403063	\$155.00
CRS 14	AMC403076	AMC403063	\$155.00
CRS 15	AMC403077	AMC403063	\$155.00
CRS 16	AMC403078	AMC403063	\$155.00
CRS 17	AMC403079	AMC403063	\$155.00
CRS 18	AMC403080	AMC403063	\$155.00
PACK RAT 1	AMC403081	AMC403063	\$155.00
PACK RAT 2	AMC403082	AMC403063	\$155.00
PACK RAT 3	AMC403083	AMC403063	\$155.00
PACK RAT 4	AMC403084	AMC403063	\$155.00
PACK RAT 5	AMC403085	AMC403063	\$155.00
GOLDEN FROG	AMC403393	AMC403393	\$155.00
GOLD STRIKE	AMC427391	AMC427391	\$155.00
GOLD BAR	AMC427588	AMC427588	\$155.00

NO WARRANTY IS MADE BY BLM FOR USE OF THE DATA FOR PURPOSES NOT INTENDED BY BLM

United States Department of the Interior
Bureau of Land Management
 BUSINESS & SUPPORT SVCS DIV
 ONE N CENTRAL AVE SUITE 800
 PHOENIX, AZ 85004 -4427
 Phone: (602) 417-9200

Receipt

No: 3377911

Transaction #: 3476163	
Date of Transaction: 08/26/2015	
CUSTOMER:	
COORS MINING CO LLC 989 S. MAIN ST COTTONWOOD, AZ 86326 US	

LINE #	QTY	DESCRIPTION	REMARKS	UNIT PRICE	TOTAL
1	1.00	LOCATABLE MINERALS / MINING CLAIMS- NOT NEW-UNADJUD, ONE AUTH NO. ONLY / MINING CLAIM MONEY RECEIVED CASES: AMC403075/\$4960.00		- n/a -	4960.00
TOTAL:					\$4,960.00

PAYMENT INFORMATION			
NOTE: Items will appear on credit card statement as "BLM O Mining Claim".			
1	AMOUNT:	4960.00	POSTMARKED: N/A
	TYPE:	CREDIT CARD	RECEIVED: 08/26/2015
	NAME:	COORS MINING CO LLC 989 S. MAIN ST COTTONWOOD AZ 86326 US	
	CARD NO:	XXXXXXXXXXXX9881	AUTH CODE: 719538
	NAME ON CARD:	COORS MINING CO LLC	
	EXPIRES:	03/2016	
	SIGNATURE:		

REMARKS

This receipt was generated by the automated BLM Collections and Billing System and is a paper representation of a portion of the official electronic record contained therein.

Run Date: 08/27/14

3

Run Time: 10:10 AM

DEPARTMENT OF THE INTERIOR
BUREAU OF LAND MANAGEMENT
MINING CLAIMS

MC Maintenance Fees Paid Through the BLM Pay Portal

397962
398242
403063
403393
427391
427588

CBS Receipt: 3107377

Agency Tracking ID: 474383924

Assessment Year: 2015

Number of BLM Serial Nr: 32

Paid On : 08/20/2014

Total Amount Paid: \$4,960.00

Claim Name	BLM Serial No	Lead File No	Case Type	Amount Paid
COORS	AMC397962	AMC397962	384101	\$155.00
DESERT RAT	AMC398242	AMC398242		\$155.00
GOLDEN EAGLE	AMC398243			\$155.00
GOLDEN KEYS	AMC398244			\$155.00
PACK RAT	AMC398245			\$155.00
SILVER CLOUD	AMC398246			\$155.00
CRS 1	AMC403063	AMC403063		\$155.00
CRS 2	AMC403064			\$155.00
CRS 3	AMC403065			\$155.00
CRS 4	AMC403066			\$155.00
CRS 5	AMC403067			\$155.00
CRS 6	AMC403068			\$155.00
CRS 7	AMC403069			\$155.00
CRS 8	AMC403070			\$155.00
CRS 9	AMC403071			\$155.00
CRS 10	AMC403072			\$155.00
CRS 11	AMC403073			\$155.00
CRS 12	AMC403074			\$155.00
CRS 13	AMC403075			\$155.00
CRS 14	AMC403076			\$155.00
CRS 15	AMC403077			\$155.00
CRS 16	AMC403078			\$155.00
CRS 17	AMC403079			\$155.00
CRS 18	AMC403080			\$155.00
PACK RAT 1	AMC403081			\$155.00
PACK RAT 2	AMC403082			\$155.00
PACK RAT 3	AMC403083			\$155.00
PACK RAT 4	AMC403084			\$155.00
PACK RAT 5	AMC403085			\$155.00
GOLDEN FROG	AMC403393	AMC403393		\$155.00
GOLD STRIKE	AMC427391	AMC427391	384201	\$155.00
GOLD BAR	AMC427588	AMC427588		\$155.00

NO WARRANTY IS MADE BY BLM FOR USE OF THE DATA FOR PURPOSES NOT INTENDED BY BLM

United States Department of the Interior
Bureau of Land Management
 BUSINESS & SUPPORT SVCS DIV
 ONE N CENTRAL AVE SUITE 800
 PHOENIX, AZ 85004 -4427
 Phone: (602) 417-9200

Receipt

No: 3107377

Transaction #: 3199027	
Date of Transaction: 08/20/2014	
CUSTOMER:	
COORS MINING COMPANY, LLC 989 S. MAIN STREET COTTONWOOD, AZ 86326	

LINE #	QTY	DESCRIPTION	REMARKS	UNIT PRICE	TOTAL
1	1.00	LOCATABLE MINERALS / MINING CLAIMS- NOT NEW-UNADJUD, ONE AUTH NO. ONLY / MINING CLAIM MONEY RECEIVED CASES: AMC403065/\$4960.00		- n/a -	4960.00
TOTAL:					\$4,960.00

PAYMENT INFORMATION			
NOTE: Items will appear on credit card statement as "BLM O Mining Claim".			
1	AMOUNT:	4960.00	POSTMARKED: N/A
	TYPE:	CREDIT CARD	RECEIVED: 08/20/2014
	NAME:	COORS MINING COMPANY, LLC 989 S. MAIN STREET COTTONWOOD AZ 86326	
	CARD NO:	XXXXXXXXXXXX9881	AUTH CODE: 195290
	NAME ON CARD:	COORS MINING COMPANY, LLC	
	EXPIRES:	03/2016	
	SIGNATURE:		

REMARKS


This receipt was generated by the automated BLM Collections and Billing System and is a paper representation of a portion of the official electronic record contained therein.

Amc 403063

403393

MINING CLAIM MAINTENANCE FEE PAYMENT

Return to Claimant:
Tonogold Resources, Inc.
5666 La Jolla Blvd., #315
La Jolla, CA 92037
Telephone: 858-752-8503
Email: jeff@tonogold.com

Signature: 
Jeff Janda, President
Tonogold Resources, Inc.

RECEIVED
BLM AZ STATE OFFICE
2012 AUG 21 P 4: 20
PHOENIX, ARIZONA
BLM
Date
Stamp

(See Attached List)

No. of Claims: 24 x \$140 = \$3360
Check No. 6478 Init. dd
Receipt No.: 2642756
For BLM Use Only

ENTERED INTO COMPUTER

9/7/12 HT

LINE NO.	AMC NUMBER	CLAIM NAME	COUNTY RECORDER DATA	TWP	RNG	SEC
1.	403063	CRS 1	B-4774 P-299	14N	10W	34
2.	403064	CRS 2	B-4774 P-300	14N	10W	34
3.	403065	CRS 3	B-4774 P-301	14N	10W	34
4.	403066	CRS 4	B-4774 P-302	14N	10W	34
5.	403067	CRS 5	B-4774 P-303	14N	10W	34
6.	403068	CRS 6	B-4774 P-304	14N	10W	34
7.	403069	CRS 7	B-4774 P-305	14N	10W	34
8.	403070	CRS 8	B-4774 P-306	14N	10W	34
9.	403071	CRS 9	B-4774 P-307	14N	10W	34
10.	403072	CRS 10	B-4774 P-308	14N	10W	34
11.	403073	CRS 11	B-4774 P-309	14N	10W	34
12.	403074	CRS 12	B-4774 P-310	14N	10W	34
13.	403075	CRS 13	B-4774 P-311	14N	10W	34
14.	403076	CRS 14	B-4774 P-312	14N	10W	34
15.	403077	CRS 15	B-4774 P-313	14N	10W	34
16.	403078	CRS 16	B-4774 P-314	14N	10W	27
17.	403079	CRS 17	B-4774 P-315	14N	10W	27
18.	403080	CRS 18	B-4774 P-316	14N	10W	27
19.	403081	PACK RAT 1	B-4774 P-317	14N	10W	32
20.	403082	PACK RAT 2	B-4774 P-318	14N	10W	32
21.	403083	PACK RAT 3	B-4774 P-319	14N	10W	32
22.	403084	PACK RAT 4	B-4774 P-320	14N	10W	32
23.	403085	PACK RAT 5	B-4774 P-321	14N	10W	32
24.	403393	GOLDEN FROG	B-4778 P-247	13N	10W	11


Mining Claim Maintenance Fee Payment for:
Tonogold Resources, Inc.
5666 La Jolla Blvd., #315
La Jolla, CA 92037
Telephone: 858-752-8503
Email: jeff@tonogold.com

RECEIVED
BLM AZ STATE OFFICE
2012 AUG 27 10:20
PHOENIX, ARIZONA

Tonogold Resources, Inc.
5666 La Jolla Blvd., #315
La Jolla, CA 92037

SAN DIEGO CA 920

25 AUG 2012 PM 3 1



RECEIVED
BLM AZ STATE OFFICE

2012 AUG 27 P 4: 20

Bureau of Land Management
Arizona State Office
Attn: Lands and Minerals
One North Central Avenue, Ste 800
Phoenix, AZ 85004-2203

85004442700



Receipt

United States Department of the Interior
Bureau of Land Management
 LANDS/RECREATION & PLANNING
 ONE N CENTRAL AVE
 PHOENIX, AZ 85004 -2203
 Phone: 602-417-9200

Receipt

No: 2642756

Transaction #: 2723448
 Date of Transaction: 08/28/2012

ENTERED INTO COMPUTER

CUSTOMER:
 TONOGOLD RESOURCES INC
 5666 LA JOLLA BLVD STE 315
 LA JOLLA, CA 92037-7523 US

LINE #	QTY	DESCRIPTION	REMARKS	UNIT PRICE	TOTAL
1	1.00	LOCATABLE MINERALS / MINING CLAIMS-NOT NEW-UNADJUD, ONE AUTH NO. ONLY / MINING CLAIM MONEY RECEIVED CASES: AMC403063/\$3360.00	MAINT FEE PYMNT (24) 2013	- n/a -	3360.00
TOTAL:					\$3,360.00

PAYMENT INFORMATION			
1	AMOUNT:	3360.00	POSTMARKED: N/A
	TYPE:	CHECK	RECEIVED: 08/27/2012
	CHECK NO:	6478	
	NAME:	TONOGOLD RESOURCES INC 5771 LA JOLLA BLVD LA JOLLA CA 92037 US	

REMARKS

This receipt was generated by the automated BLM Collections and Billing System and is a paper representation of a portion of the official electronic record contained therein.


Lead #'s (12)
 AMC 403063
 403393

Amc 403063

403393


MINING CLAIM MAINTENANCE FEE PAYMENT

Return to Claimant:
Tonogold Resources, Inc.
5666 La Jolla Blvd., #315
La Jolla, CA 92037
Telephone: 858-752-8503
Email: jeff@tonogold.com

Signature: 
Jeff Janda, President
Tonogold Resources, Inc.

RECEIVED
BLM AZ STATE OFFICE
2011 JUL 22 A 7:55
PHOENIX, ARIZONA
BLM
Date
Stamp

(See Attached List)

No. of Claims: 24 x \$140 = \$3360
Check No. 6375 Init. 
Receipt No.: 2387551
For BLM Use Only

ENTERED INTO COMPUTER

JUL 27 2011 

VERIFIED
JUL 28 2011


LINE NO.	AMC NUMBER	CLAIM NAME	COUNTY RECORDER DATA	TWP	RNG	SEC
1.	403063	CRS 1	B-4774 P-299	14N	10W	34
2.	403064	CRS 2	B-4774 P-300	14N	10W	34
3.	403065	CRS 3	B-4774 P-301	14N	10W	34
4.	403066	CRS 4	B-4774 P-302	14N	10W	34
5.	403067	CRS 5	B-4774 P-303	14N	10W	34
6.	403068	CRS 6	B-4774 P-304	14N	10W	34
7.	403069	CRS 7	B-4774 P-305	14N	10W	34
8.	403070	CRS 8	B-4774 P-306	14N	10W	34
9.	403071	CRS 9	B-4774 P-307	14N	10W	34
10.	403072	CRS 10	B-4774 P-308	14N	10W	34
11.	403073	CRS 11	B-4774 P-309	14N	10W	34
12.	403074	CRS 12	B-4774 P-310	14N	10W	34
13.	403075	CRS 13	B-4774 P-311	14N	10W	34
14.	403076	CRS 14	B-4774 P-312	14N	10W	34
15.	403077	CRS 15	B-4774 P-313	14N	10W	27
16.	403078	CRS 16	B-4774 P-314	14N	10W	27
17.	403079	CRS 17	B-4774 P-315	14N	10W	27
18.	403080	CRS 18	B-4774 P-316	14N	10W	27
19.	403081	PACK RAT 1	B-4774 P-317	14N	10W	32
20.	403082	PACK RAT 2	B-4774 P-318	14N	10W	32
21.	403083	PACK RAT 3	B-4774 P-319	14N	10W	32
22.	403084	PACK RAT 4	B-4774 P-320	14N	10W	32
23.	403085	PACK RAT 5	B-4774 P-321	14N	10W	32
24.	403393	GOLDEN FROG	B-4778 P-247	13N	10W	11

Mining Claim Maintenance Fee Payment for:
Tonogold Resources, Inc.
5666 La Jolla Blvd., #315
La Jolla, CA 92037
Telephone: 858-752-8503
Email: jeff@tonogold.com

RECEIVED
BLM AZ STATE OFFICE
2011 JUL 22 A 7:55
PHOENIX, ARIZONA



**TONOGOLD
RESOURCES, INC.**

5666 La Jolla Blvd, Suite #315
La Jolla, CA 92037

RECEIVED
BLM AZ STATE OFFICE
2011 JUL 2 2:21 PM
PHOENIX, ARIZONA

SAN DIEGO CA 92161

19 JUL 11 PM 3T



USA FIRST-CLASS FOREVER

Bureau of Land Management
Arizona State Office
Attn: Mining Claims
One North Central Avenue, Suite 800,
Phoenix, AZ 85004-4427

85004+4427



United States Department of the Interior
 Bureau of Land Management
 LANDS/RECREATION & PLANNING
 ONE N CENTRAL AVE
 PHOENIX, AZ 85004 -2203
 Phone: 602-417-9200

Receipt

No: 2387551

Transaction #: 2462562	
Date of Transaction: 07/22/2011	
CUSTOMER:	
TONOGOLD RESOURCES INC 5771 LA JOLLA BLVD LA JOLLA, CA 92037-7348 US	

LINE #	QTY	DESCRIPTION	REMARKS	UNIT PRICE	TOTAL
1	1.00	LOCATABLE MINERALS / MINING CLAIMS-NOT NEW-UNADJUD, ONE AUTH NO. ONLY / MINING CLAIM MONEY RECEIVED CASES: AMC403063/\$3360.00	MAINT-24	- n/a -	3360.00
TOTAL:					\$3,360.00

PAYMENT INFORMATION					
1	AMOUNT:	3360.00	POSTMARKED:	07/19/2011	
	TYPE:	CHECK	RECEIVED:	07/22/2011	
	CHECK NO:	6375			
	NAME:	TONOGOLD RESOURCES INC 5771 LA JOLLA BLVD LA JOLLA CA 92037-7348 US			

REMARKS

This receipt was generated by the automated BLM Collections and Billing System and is a paper representation of a portion of the official electronic record contained therein.

NOTICE!!

These documents have been scanned!

Do not place un-scanned documents beneath this notice!

Do not remove this notice from this file!

GPO Jacket No. 560-102
Print Order 61540
Rise Business Services, LLC
Job=AZ15 5/17/2019



Box Number= AZ15062



Claim Begin-End: AMC403393-AMC403393

6 Location Notices-Amendments and Supporting Documents



AZ15062-1 AMC403393-AMC404905

MING CLAIM STATUS REPORT

DATA ENTERED 11-30-10 em ENTERED INTO COMPUTER

MTP Checked by _____
GEO Checked by _____

LEAD SERIAL NUMBER AMC 403393 thru AMC _____

OF CLAIMS & TYPE

- # 1 LODE
- # _____ PLACER
- # _____ ASSOCIATION PLACER
- # _____ MILL SITE
- # _____ TUNNEL SITE

CHARGES

Location Fee @ \$34 = \$ 34.
 Processing Fee @ \$15 = \$ 15.
 Maintenance Fee @ \$140 = \$ 140.
 Overage (+) \$ _____
 Shortage (-) \$ _____
 Other Fees \$ _____
TOTAL \$ 189.

ARE THERE ENOUGH LOCATORS?

Yes (X) No () _____

DOCUMENTS RECEIVED VIA -

Over-the-Counter () Mail (X)

TIMELY FILED?

Yes (X) No ()

LEGAL DESCRIPTION -	T <u>13N</u>	R <u>10W</u>	SEC <u>011</u>
	T _____	R _____	SEC _____
	T _____	R _____	SEC _____
	T _____	R _____	SEC _____

BLM (X) FOREST SERVICE () _____ SUBJ TO PL 359: Yes () No ()

WILDERNESS AREA: No () Yes () _____

SPLIT ESTATE - N/A () SX () PX () SRHA () OTHER () _____

Proper Notice Filed if Located on SHRA Lands? N/A () Yes () No ()

RECONVEYED MINERALS ON BLM LANDS REQUIRE OPENING ORDERS FROM 1944 TO 1993 -

Open to Entry on: _____ N/A ()

COMMENTS/STATUS - VOID () PARTIALLY VOID () PVT MINERALS () WITHDRAWN LANDS ()
OTHER () _____

Claimant acknowledges that portions of the following claims(s) site(s) may be void or voidable.

Printed Name of Claimant _____ Signature of Claimant _____

***** FINAL ADJUDICATION *****

DATE 4/21/2011 INITIALS IS

FEE
\$5
\$5
\$1
\$14
pay

MIKE OWINGS
1737 S. MEADOWBROOK DR.
COTTONWOOD, AZ. 86326

LOCATION NOTICE FOR LODE MINING CLAIM

NOTICE IS HEREBY GIVEN that the GOLDEN FROG
_____ lode mining claim has been located

by TONOGOLD RESOURCES INC whose current mailing
address is 5666 LA JOLLA BLVD SUITE 315
LA JOLLA, CALIFORNIA 92037

BLM
Date
Stamp
2010 NOV 24 A 8:19
PHOENIX, ARIZONA
RECORDED
MINERAL RIGHTS OFFICE

The general course of this claim is 1500' X 600' and it is situated in YAVAPAI

County, Arizona. This claim is 1500 feet in length and 600 feet in width. This claim runs

from the location monument on which this location notice is posted approximately 450 feet in a

S 60° W direction to the CENTER LINE end line and 300 feet in a N 30° W direction to the

SE end line. This claim is marked by six monuments, one at each corner and one at the center of each end line of the claim.

The location monument on which this notice is posted is situated within Section 11, Township 13

N, Range 10 W, Gila Salt River Base and Meridian, Arizona and this claim encompasses portions of the following quarter section (s), section (s), Township (s) and Range (s) NE QUARTER

T13N R10W SEC. 11

Gila Salt River Base and Meridian, Arizona.

The locality of this claim with reference to some natural object or permanent monument and additional information

(if any) concerning its locality are as follows: 3/4 MILE IN A SE DIRECTION

FROM THE KOGER / VAUGHN RANCH HOUSE ON BURRO

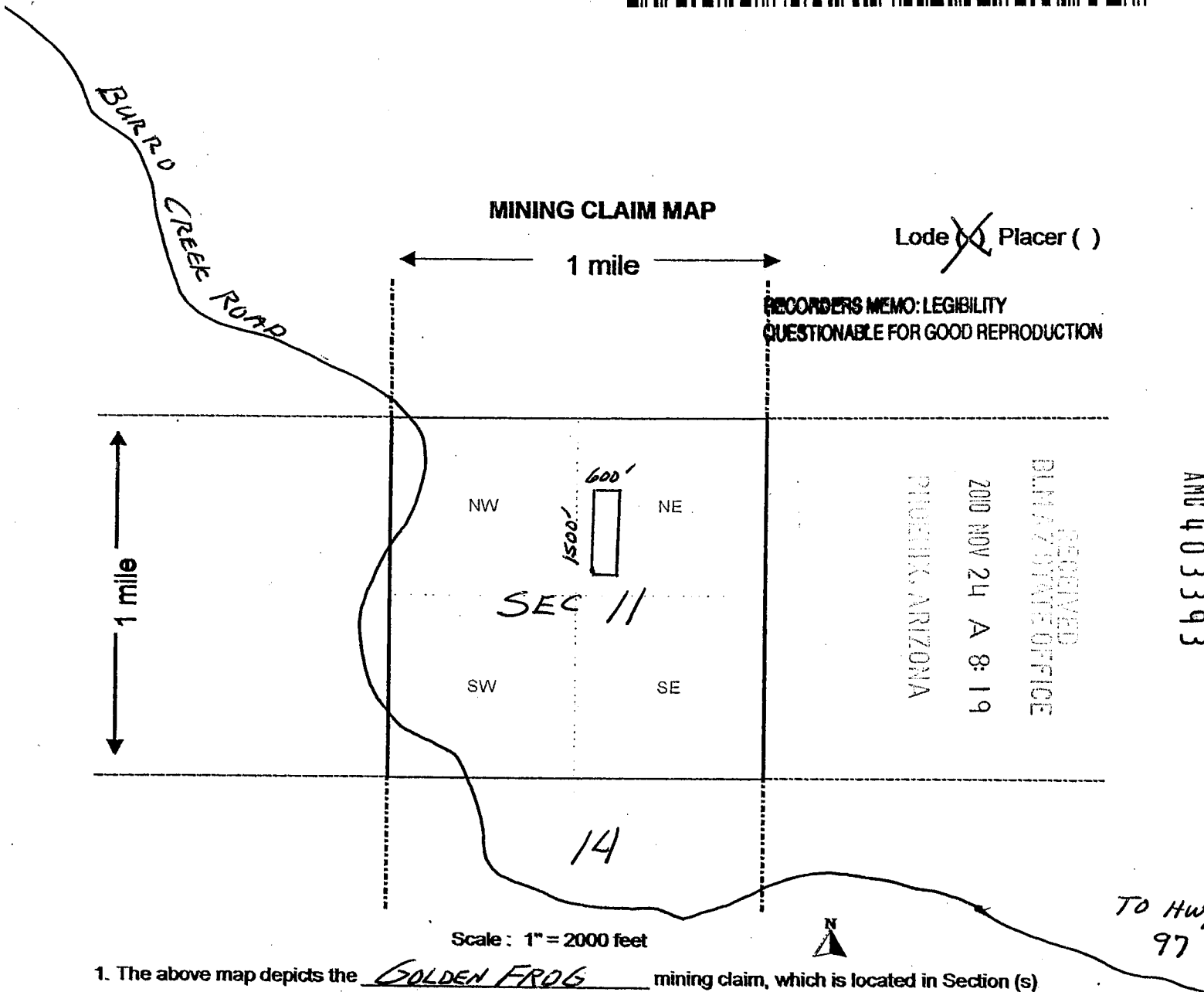
CREEK ROAD + 1 MILE S OF USLM 1683A

DATED AND POSTED on the ground this 21ST day of OCT., 2010.

LOCATOR (s) MIKE OWINGS / Mike Owings
AGENT

Form MCF100
Revised July 2005

AMC 403393



1. The above map depicts the GOLDEN FROG mining claim, which is located in Section (s) 11, Township 13 N, Range 10 W, Gila and Salt River Base and Meridian, YAVAPAI County, Arizona.
2. The type of corner and location monuments used are as follows: 5' HIGH PVC PIPE POSTS ON ALL 4 CORNERS + BOTH CENTER END LINES
3. The bearings and distances in degrees and feet between claim corners are as depicted on the map.

Form MCF100a
Revised July 2005

This form is available from the Arizona Department of Mines & Mineral Resources and may be reproduced.


AMU 403393

MIKE OWINGS

1737 S. MEADOWBROOK DR.
COTTONWOOD, AZ. 86324

PHOENIX AZ 850

22 NOV 10 PM 6 L



BUREAU OF LAND MANAGEMENT

ONE NORTH CENTRAL AVE.

SUITE 800

PHOENIX, AZ. 85004

(85004) 427
(MINING CLAIMS)

RUN TIME: 03:48 PM

Adm State: AZ

UNITED STATES DEPARTMENT OF INTERIOR
BUREAU OF LAND MANAGEMENT
GEOGRAPHIC REPORT WITH LAND
Sorted by Meridian Township Range

RUN DATE: 11/30/2010
Page 1 of 5

Serial Number: AZA 012037
Total Case Acres: 2,231.010

<u>Casetype</u>	<u>Case Disp</u>	14	0130N	0100W	<u>Sect</u>	<u>Sur Typ</u>	<u>Sur Num</u>	<u>Suff</u>	<u>Subdivision</u>	<u>Act Pend</u>
285007	AUTHORIZED				006	ALIQ			SESW,SWSE;	
						LOTS			6,7;	
					007	ALIQ			NE,NENW;	
					008	ALIQ			W2,SE;	
					009	ALIQ			S2SW;	
					015	ALIQ			SWNW,S2;	
					016	ALIQ			N2;	
					022	ALIQ			NENE;	
					023	ALIQ			SWNE,NW,SE;	
					024	ALIQ			SWSW;	
					025	ALIQ			SWNE,NW,SE;	

Serial Number: AZA 022796PT
Total Case Acres: 22,131.000

<u>Casetype</u>	<u>Case Disp</u>	14	0130N	0100W	<u>Sect</u>	<u>Sur Typ</u>	<u>Sur Num</u>	<u>Suff</u>	<u>Subdivision</u>	<u>Act Pend</u>
221006	AUTHORIZED				002	ALIQ			S2N2,E2SE;	
						LOTS			1-5,7;	
					016	ALIQ			ALL;	
					032	ALIQ			ALL;	
					033	ALIQ			ALL;	
					034	ALIQ			ALL;	
					035	ALIQ			ALL;	

Serial Number: AZA 023489
Total Case Acres: 3.650

<u>Casetype</u>	<u>Case Disp</u>	14	0130N	0100W	<u>Sect</u>	<u>Sur Typ</u>	<u>Sur Num</u>	<u>Suff</u>	<u>Subdivision</u>	<u>Act Pend</u>
272000	AUTHORIZED				008	LOTS			1;	

RUN TIME: 03:48 PM

UNITED STATES DEPARTMENT OF INTERIOR
BUREAU OF LAND MANAGEMENT
GEOGRAPHIC REPORT WITH LAND
Sorted by Meridian Township Range

RUN DATE: 11/30/2010
Page 2 of 5

Serial Number: AZA 025949

Total Case Acres: 4.000

<u>Casetype</u>	<u>Case Disp</u>	14	0130N	0100W	<u>Sect</u>	<u>Sur Typ</u>	<u>Sur Num</u>	<u>Suff</u>	<u>Subdivision</u>	<u>Act Pend</u>
380913	EXPIRED				011	FF		1	PORTION;	
					012	FF		1	PORTION;	
					013	FF		1	PORTION;	

Serial Number: AZA 026411CC

Total Case Acres: 504.370

<u>Casetype</u>	<u>Case Disp</u>	14	0130N	0100W	<u>Sect</u>	<u>Sur Typ</u>	<u>Sur Num</u>	<u>Suff</u>	<u>Subdivision</u>	<u>Act Pend</u>
282103	AUTHORIZED				007	ALIQ			S2N2,N2SE;	
					008	ALIQ			E2SW,S2SE;	
						LOTS			1,2;	
						MNR			E2NWSW;	
					015	ALIQ			SW,SWSE;	
					016	ALIQ			S2NE,NW,N2SE;	
					017	ALIQ			NENE;	
					022	ALIQ			NE,NENW,NESE;	
					023	ALIQ			NWSW,S2S2;	
					026	ALIQ			N2NE;	

Serial Number: AZA 026411EE

Total Case Acres: 87.580

<u>Casetype</u>	<u>Case Disp</u>	14	0130N	0100W	<u>Sect</u>	<u>Sur Typ</u>	<u>Sur Num</u>	<u>Suff</u>	<u>Subdivision</u>	<u>Act Pend</u>
282103	AUTHORIZED				025	ALIQ			NWNW,S2NW,NESW,SE;	
					026	ALIQ			NENE;	

RUN TIME: 03:49 PM

Adm State: AZ

UNITED STATES DEPARTMENT OF INTERIOR
BUREAU OF LAND MANAGEMENT
GEOGRAPHIC REPORT WITH LAND
Sorted by Meridian Township Range

RUN DATE: 11/30/2010
Page 3 of 5

Serial Number: AZA 027970

Total Case Acres: 1.000

<u>Casetype</u>	<u>Case Disp</u>			<u>Sect</u>	<u>Sur Typ</u>	<u>Sur Num</u>	<u>Suff</u>	<u>Subdivision</u>	<u>Act Pend</u>
380913	EXPIRED	14	0130N	0100W	022	ALIQ		NE;	

Serial Number: AZA 028530

Total Case Acres: 1.000

<u>Casetype</u>	<u>Case Disp</u>			<u>Sect</u>	<u>Sur Typ</u>	<u>Sur Num</u>	<u>Suff</u>	<u>Subdivision</u>	<u>Act Pend</u>
380913	EXPIRED	14	0130N	0100W	011	ALIQ		NE;	

Serial Number: AZA 029658

Total Case Acres: 1.000

<u>Casetype</u>	<u>Case Disp</u>			<u>Sect</u>	<u>Sur Typ</u>	<u>Sur Num</u>	<u>Suff</u>	<u>Subdivision</u>	<u>Act Pend</u>
380913	EXPIRED	14	0130N	0100W	018	MNR	1	SWSWNE;	

Serial Number: AZA 031782

Total Case Acres: 3.600

<u>Casetype</u>	<u>Case Disp</u>			<u>Sect</u>	<u>Sur Typ</u>	<u>Sur Num</u>	<u>Suff</u>	<u>Subdivision</u>	<u>Act Pend</u>
281001	AUTHORIZED	14	0130N	0100W	007	ALIQ		W2SE;	
						MNR		NWNESE;	
				018	ALIQ			W2NE,E2SW;	
					MNR			W2NWSE;	

RUN TIME: 03:49 PM

UNITED STATES DEPARTMENT OF INTERIOR
BUREAU OF LAND MANAGEMENT
GEOGRAPHIC REPORT WITH LAND
Sorted by Meridian Township Range

RUN DATE: 11/30/2010
Page 4 of 5

Adm State: AZ

Serial Number: AZAR 0007036

Total Case Acres: 6.890

<u>Casetype</u>	<u>Case Disp</u>	14	0130N	0100W	<u>Sect</u>	<u>Sur Typ</u>	<u>Sur Num</u>	<u>Suff</u>	<u>Subdivision</u>	<u>Act Pend</u>
282106	AUTHORIZED				025	FF		1	SESWNW S OF HIGHWAY;	

Serial Number: AZAR 0035584

Total Case Acres: 0.100

<u>Casetype</u>	<u>Case Disp</u>	14	0130N	0100W	<u>Sect</u>	<u>Sur Typ</u>	<u>Sur Num</u>	<u>Suff</u>	<u>Subdivision</u>	<u>Act Pend</u>
285004	AUTHORIZED				006	ALIQ			SESW;	
						LOTS			6,7;	
					007	ALIQ			NENW,NE;	
					008	ALIQ			S2NW,NESW,SE;	
					009	ALIQ			SWSW;	

Serial Number: AZAR 0035584B

Total Case Acres: 97.730

<u>Casetype</u>	<u>Case Disp</u>	14	0130N	0100W	<u>Sect</u>	<u>Sur Typ</u>	<u>Sur Num</u>	<u>Suff</u>	<u>Subdivision</u>	<u>Act Pend</u>
285011	AUTHORIZED				016	ALIQ			NE,N2NW;	

Serial Number: AZPHX 0084806

Total Case Acres: 250.230

<u>Casetype</u>	<u>Case Disp</u>	14	0130N	0100W	<u>Sect</u>	<u>Sur Typ</u>	<u>Sur Num</u>	<u>Suff</u>	<u>Subdivision</u>	<u>Act Pend</u>
282105	AUTHORIZED				008	ALIQ			S2SE,SW;	
					015	ALIQ			SW;	
					017	ALIQ			NENE;	
					022	ALIQ			NESE,NE,NENW;	
					023	ALIQ			S2SE,SW;	
					025	ALIQ			SE,NESW,S2NW;	
					026	ALIQ			NE;	

RUN TIME: 03:49 PM

Adm State: AZ

UNITED STATES DEPARTMENT OF INTERIOR
BUREAU OF LAND MANAGEMENT
GEOGRAPHIC REPORT WITH LAND
Sorted by Meridian Township Range

RUN DATE: 11/30/2010
Page 5 of 5

Serial Number: AZPHX 0086275

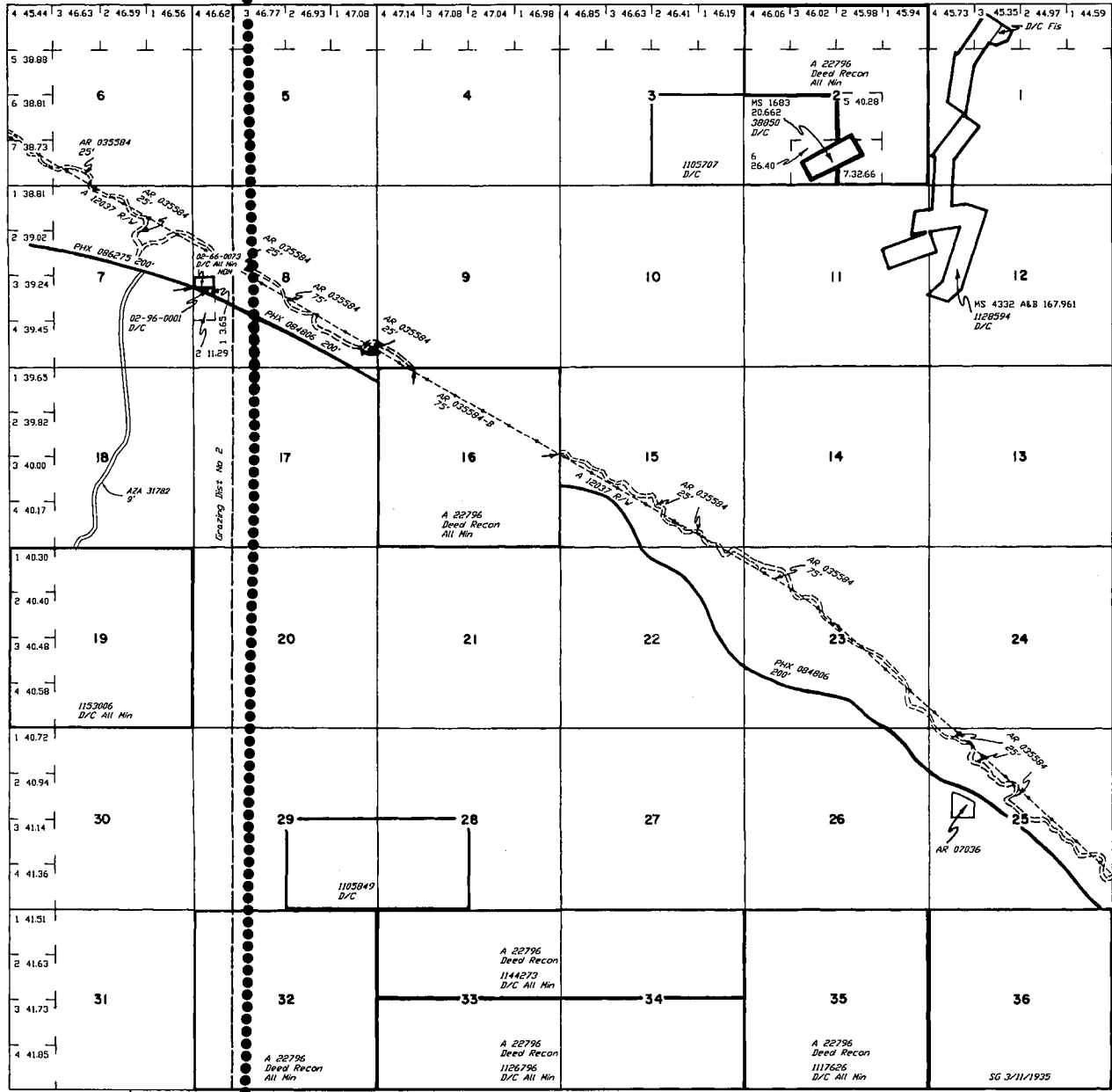
Total Case Acres: 431.750

<u>Casetype</u>	<u>Case Disp</u>				<u>Sect</u>	<u>Sur Typ</u>	<u>Sur Num</u>	<u>Suff</u>	<u>Subdivision</u>	<u>Act Pend</u>
282105	AUTHORIZED	14	0130N	0100W	007	ALIQ LOTS			SENW,S2NE,NESE; 2;	

TOWNSHIP 13 NORTH RANGE 10 WEST OF THE GILA AND SALT RIVER MERIDIAN, ARIZONA

YAVAPAI/MOHAVE COUNTY

STATUS OF PUBLIC DOMAIN
LAND AND MINERAL TITLES

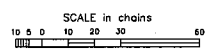


RESURVEY TRACT NO	ORIGINAL SURVEY		
	T	R	SUBDIVISION

FOR ORDERS AFFECTING DISPOSAL OR USE OF UNIDENTIFIED LANDS WITHDRAWN FOR CLASSIFICATION, MINERALS, WATER AND/OR OTHER PUBLIC PURPOSES, REFER TO INDEX OF MISCELLANEOUS DOCUMENTS.

- DIST NO 2
- MDS 345 NE
- AZA 26411CC B/W
- Sec 7 : S1/2NW1/2, N1/2SE1/4
- Sec 8 : Lots 1&2, E1/2SW1/4, E1/2NW1/4SW1/4, S1/2SE1/4
- Sec 15 : SW1/4, SW1/4SE1/4
- Sec 16 : S1/2NE1/4, NW1/4, N1/2SE1/4
- Sec 17 : NE1/4NE1/4
- Sec 22 : NE1/4, NE1/4NW1/4, NE1/4SE1/4
- Sec 23 : NW1/4SW1/4, S1/2S1/2
- Sec 26 : N1/2NE1/4

MOHAVE 015
YAVAPAI 025



WARNING STATEMENT
This plot is the Bureau's Record of Title, and should be used only as a graphic display of the township's survey data. Records herein do not reflect title changes which may have been effected by lateral movements of rivers or other bodies of water. Refer to the coastal surveys for official survey information.

Lot 34°25'00"N
Long 113°15'00"W

CURRENT TO	BT	T	R
4-11-2003	PV	13 N	10 W